

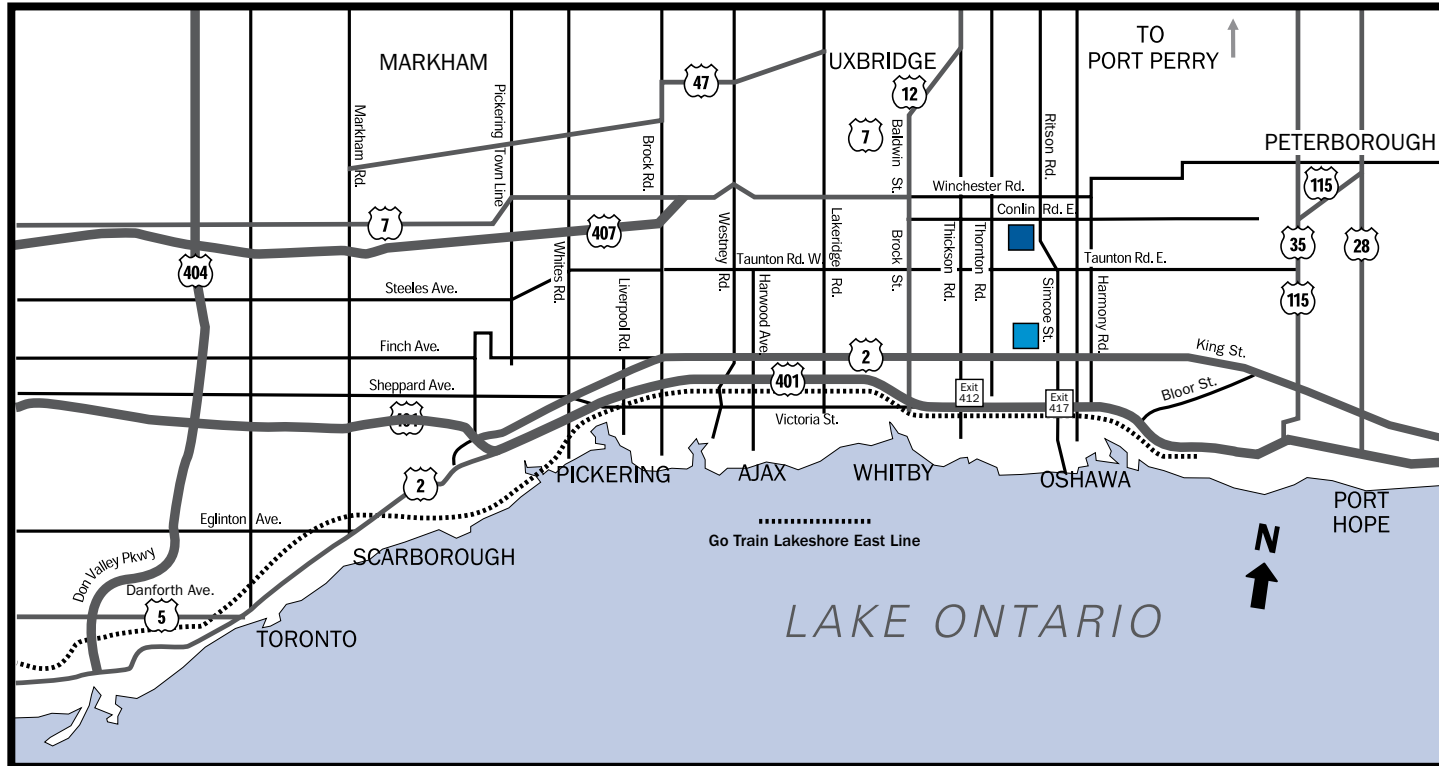


# DIRECTIONS TO NORTH OSHAWA LOCATION

 2000 Simcoe Street North, Oshawa, Ontario L1H 7K4 | [www.uoit.ca](http://www.uoit.ca) | T 905.721.8668

-  UOIT North campus location
-  UOIT Downtown campus location



## DRIVING FROM TORONTO, VIA HIGHWAY 401:

- Highway 401 east to Thicksen Road (exit #412).
- North on Thicksen eight kilometres to Conlin Road.
- East on Conlin 3.5 kilometres to Simcoe Street North.
- The university is located on the southwest corner of Simcoe and Conlin.

## DRIVING FROM TORONTO, VIA HIGHWAY 407:

- Highway 407 east to the end of the highway (at Brock Road in Pickering).
- Continue straight (eastbound) along Highway 7, which becomes Winchester Road in the community of Brooklin (at Baldwin Street).
- Continue east on Winchester to Simcoe Street (total distance from Brock Road to Simcoe Street: approximately 17 kilometres).
- South on Simcoe 2.5 kilometres to Conlin Road.
- The university is located on the southwest corner of Simcoe and Conlin.

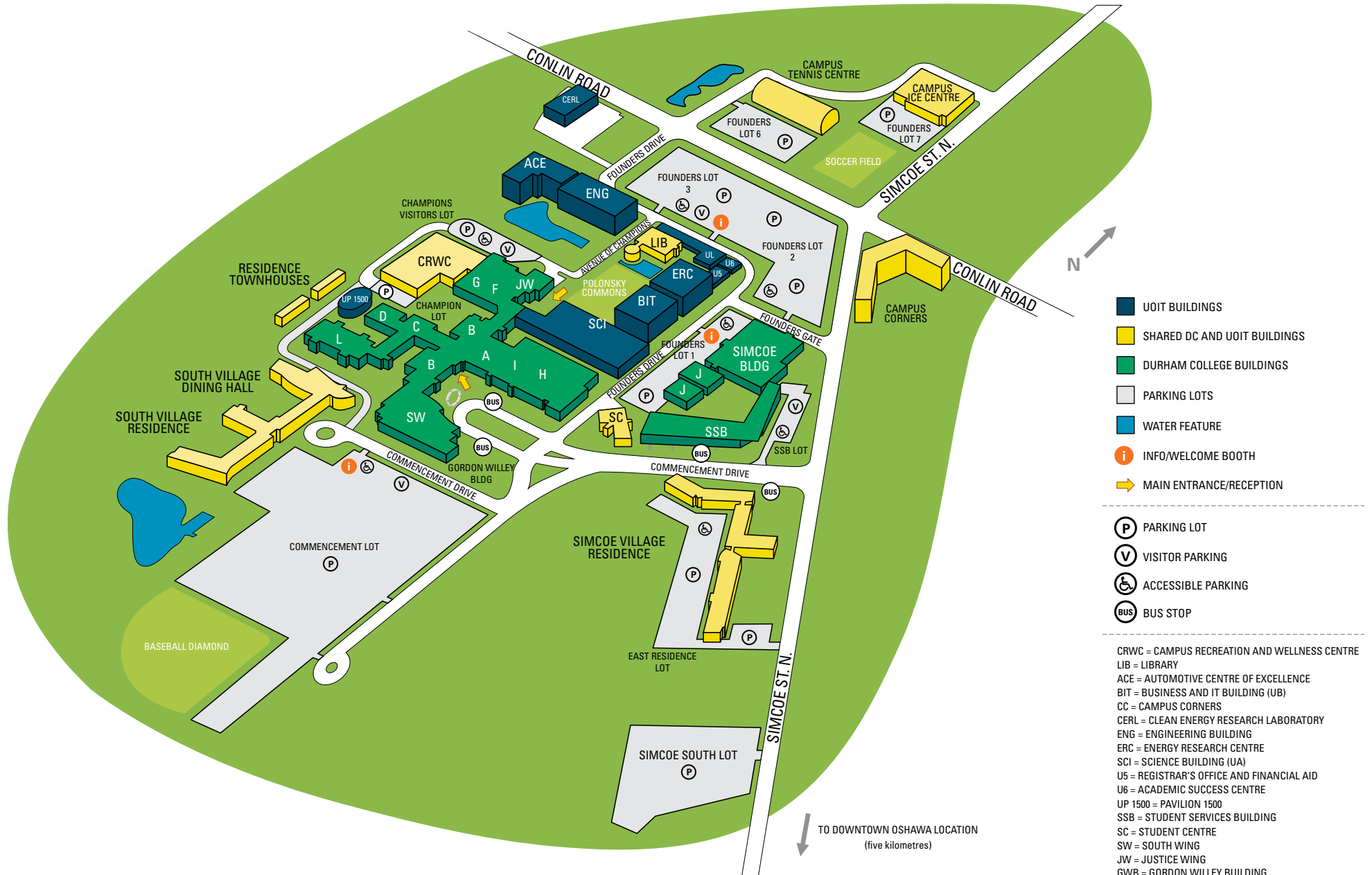
## DRIVING FROM KINGSTON/OTTAWA, VIA HIGHWAY 401:

- Hwy. 401 west to Simcoe Street/Ritson Road (exit #418).
- Follow signage to Simcoe Street (from off ramp, go straight 0.2 kilometres, then turn left on First Avenue. Go west 0.5 kilometres on First Avenue to Simcoe).
- North on Simcoe Street, eight kilometres (past Taunton Road) to just south of Conlin Road.
- The university is located on the southwest corner of Simcoe and Conlin.

# NORTH OSHAWA LOCATION MAP

FOR DRIVING DIRECTIONS SEE NEXT PAGE

2000 Simcoe Street North, Oshawa, Ontario L1H 7K4 | [www.uoit.ca](http://www.uoit.ca) | T 905.721.8668



- UOIT BUILDINGS
- SHARED DC AND UOIT BUILDINGS
- DURHAM COLLEGE BUILDINGS
- PARKING LOTS
- WATER FEATURE
- i INFO/WELCOME BOOTH
- MAIN ENTRANCE/RECEPTION

---

- P PARKING LOT
- V VISITOR PARKING
- ♿ ACCESSIBLE PARKING
- BUS BUS STOP

- CRWC = CAMPUS RECREATION AND WELLNESS CENTRE
- LIB = LIBRARY
- ACE = AUTOMOTIVE CENTRE OF EXCELLENCE
- BIT = BUSINESS AND IT BUILDING (UB)
- CC = CAMPUS CORNERS
- CERL = CLEAN ENERGY RESEARCH LABORATORY
- ENG = ENGINEERING BUILDING
- ERC = ENERGY RESEARCH CENTRE
- SCI = SCIENCE BUILDING (UA)
- U5 = REGISTRAR'S OFFICE AND FINANCIAL AID
- U6 = ACADEMIC SUCCESS CENTRE
- UP 1500 = PAVILION 1500
- SSB = STUDENT SERVICES BUILDING
- SC = STUDENT CENTRE
- SW = SOUTH WING
- JW = JUSTICE WING
- GWB = GORDON WILLEY BUILDING

# OFSAA BOYS' RUGBY 2014

## VENUES



**Ajax Wanderers Rugby Club**  
1717 Harwood Ave. N.  
Pickering, ON,  
[www.ajaxwanderers.com](http://www.ajaxwanderers.com)  
(905) 686-0957



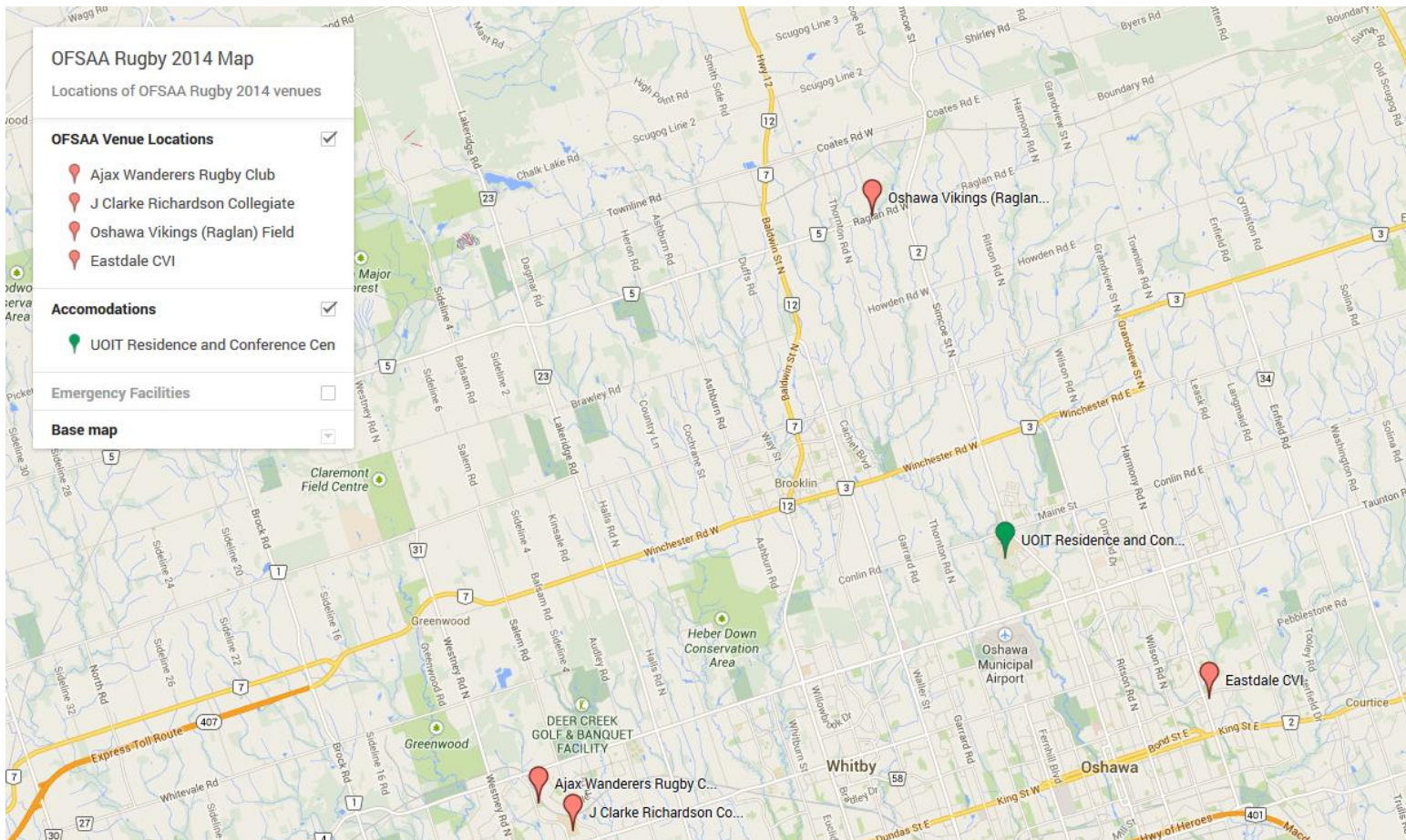
**J. Clark Richardson Collegiate**  
1355 Harwood Ave N,  
Ajax, ON,  
[www.ddsb.ca/school/jclarkerichardson](http://www.ddsb.ca/school/jclarkerichardson)  
(905) 619-9571



**Oshawa Vikings (Raglan) Field**  
110 Raglan Road West  
Oshawa, ON, L1H 7K4  
[www.oshawavikings.com/](http://www.oshawavikings.com/)



**Eastdale CVI**  
265 Harmony Rd N,  
Oshawa, ON,  
[www.eastdalecvi.ca](http://www.eastdalecvi.ca)  
(905) 723-8157





# OFSAA BOYS' RUGBY 2014

## ACCOMMODATIONS AND EMERGENCY SERVICES



**University of Ontario Institute of Technology**  
Residence and Conference Centre  
32 Commencement Drive  
Oshawa, ON L1G 8G3  
[www.stayrcc.com](http://www.stayrcc.com)  
1-877-225-8664



**Lakeridge Health Oshawa**  
1 Hospital Ct,  
Oshawa, ON,  
[www.lakeridgehealth.on.ca](http://www.lakeridgehealth.on.ca)  
(905) 576-8711

**Rouge Valley Health System**  
580 Harwood Ave S,  
Ajax, ON,  
[www.rougevalley.ca](http://www.rougevalley.ca)  
(905) 683-2320

**North Durham Health Services**  
451 Paxton St,  
Port Perry, ON  
[www.portperrymedical.ca](http://www.portperrymedical.ca)  
(905) 985-7321

